



Legend

1/4 Mile

City Council Districts

City, State, and Federal Parkland

Playgrounds

Schoolyards-to-Playgrounds

Community Gardens

Swimming Pools

Recreation Centers

Public Plazas

Privately Owned Public Spaces (POPS)

(S) New York State park

(F) National Park Service park

*Home to an active volunteer group

Parkland

- 1 Bronx River Parkway*
- 2 Seton Falls Park*
- 3 Hutchinson River Parkway*

- 4 Givans Creek Woods*
- 5 Haffen Park*
- 6 Pelham Bay Park*
- 7 Co-op City Field
- 8 Stars & Stripes Playground

- 9 Edenwald Playground
- 10 Givan Square
- 11 Agnes Haywood Playground
- 12 Rienzi Playground
- 13 Williamsbridge Square

- 14 Eastchester Playground
- 15 Magenta Playground
- 16 Gun Hill Playground
- 17 D'Onofrio Square

2015 District Statistics

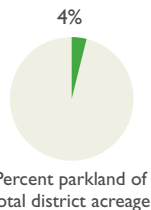
BRONX
CITY COUNCIL
DISTRICT

12



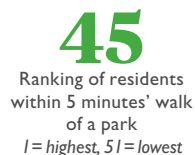
PARKS ACREAGE

	CD12	CITYWIDE ¹
Total District Land (acres)	3,167	266,690
City, State & Federal Parkland ² (acres)	137	50,499
Percent Parkland	4%	19%
Parks & Playgrounds ³ (acres)	135	23,635
Percent Parks & Playgrounds	4%	9%



POPULATION & PARK ACCESS

	CD12	CITYWIDE
Resident Population	171,752	8,128,980
Parks & Playground acres per 1,000 residents	0.8	2.9
Residents within 5 minutes' walk of a park	38%	61%
Residents under 18	25%	22%
Park & Playground acres per 1,000 children	3.1	13.3
Residents over 65	13%	12%
Park & Playground acres per 1,000 seniors	6.1	23.3



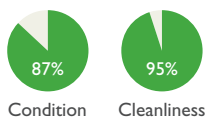
PARK AMENITIES

	CD12	CITYWIDE
Community Gardens	3	11
Recreation Centers	1	1
Playgrounds	18	34
Swimming Pools	3	2



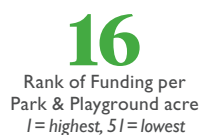
PARKS INSPECTION PROGRAM RATINGS, FISCAL YEAR 2014

	CD12	CITYWIDE
Parks "Acceptable" for Condition	87%	86%
Parks "Acceptable" for Cleanliness	95%	91%



PARK FUNDING, FISCAL YEAR 2010-2014

	CD12	CITYWIDE
Completed Projects (millions)	\$17.9	\$26.1
Funding per Park & Playground acre (millions)	\$0.13	\$0.14



CIVIC ENGAGEMENT

	CD12	CITYWIDE
Registered Voters	74%	73%
Park-related 311 calls per 1,000 residents	6.0	6.8
Park Volunteer Groups	6	10



SOCIOECONOMICS

	CD12	CITYWIDE
Median Household Income	\$44,931	\$51,270
Population in Poverty	16%	19%
Children Receiving Public Assistance	30%	33%



RESOURCES FOR YOUR COMMUNITY

CITY COUNCIL MEMBER

Andy King
andy.king@council.nyc.gov
718-684-5509

BRONX COMMUNITY BOARD 11

718-892-6262

BRONX COMMUNITY BOARD 12

718-881-4455

CITY OF NEW YORK

311 or www.nyc.gov

STATE & FEDERAL REPRESENTATIVES

www.elections.state.ny.us

PARTNERSHIPS FOR PARKS

www.cityparksfoundation.org/partnerships-for-parks

PARTICIPATORY BUDGETING IN NYC

council.nyc.gov/pb

NEW YORKERS FOR PARKS

www.ny4p.org | 212-838-9410

The Arthur Ross Center for Parks and Open Spaces
55 Broad Street, 23rd Floor
New York, NY 10004

For over 100 years, New Yorkers for Parks has built, protected and promoted parks and open spaces in New York City. Today, NY4P is the citywide independent organization championing quality parks and open spaces for all New Yorkers in all neighborhoods.

Data Sources

All data is from 2014 unless noted. *Parks Acreage*: NYC Department of Parks and Recreation (DPR), NYC Department of City Planning (DCP), National Park Service (NPS), New York State Office of Parks, Recreation, and Historic Preservation (OPRHP). *Population & Park Access*: American Community Survey (ACS) 2007-2011, Infoshare.org, DPR, DCP. *Park Amenities*: DPR, GrowNYC. *PIP Ratings*: DPR. *Park Funding*: DPR, FY 2010-2014. *Civic Engagement*: NYC Board of Elections 2011, NYC Department of Information Technology and Telecommunications (DOITT), and Partnerships for Parks. *Socioeconomics*: ACS 2007-2011, Infoshare.org.

Map Data

All data is from 2014: DPR, DOT, DCP, ESRI, GrowNYC, NPS, OPRHP.

Project Staff

Lucy Robson, Research & Planning Analyst
Haley Cox, Research & Planning Intern
Michael Bierman & Rori Spivey, Graphic Design
Special Thanks to Alyson Beha

Copyright 2015. New Yorkers for Parks. All rights reserved.

¹Value for the city as a whole; when italicized, average for all City Council Districts. ²Parklands are all city land under the jurisdiction of the New York City Department of Parks and Recreation, the New York State Office of Parks, Recreation and Historic Preservation, and the National Park Service. ³Parks & Playground excludes unvisitable properties, such as greenstreets, triangles, parking lots, undeveloped land, and highway properties.